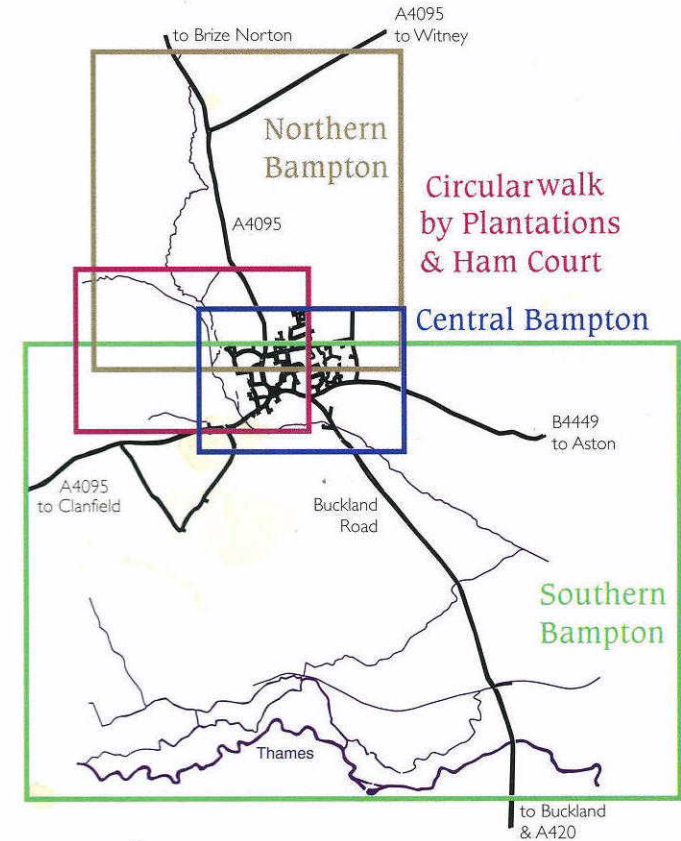


# Bampton Footpaths



**BEWG**  
Bampton Environmental Watch Group

Based on a series of maps created by BEWG and printed in the Bampton Beam

Printing funded by Bampton Parish Council, WODC Community Initiatives Fund and accumulated profits from the Bampton Directory



Further copies of this map may be obtained from BEWG, Bampton Post Office and Abbey Properties

For more information about BEWG or an application form contact: the Honorary Secretary 01993 850823, the Chairman 01993 850823 or email BEWG@sagaman.co.uk or see our entry on the Bampton website at <http://www.bamptonoxon.co.uk/bewg.htm>

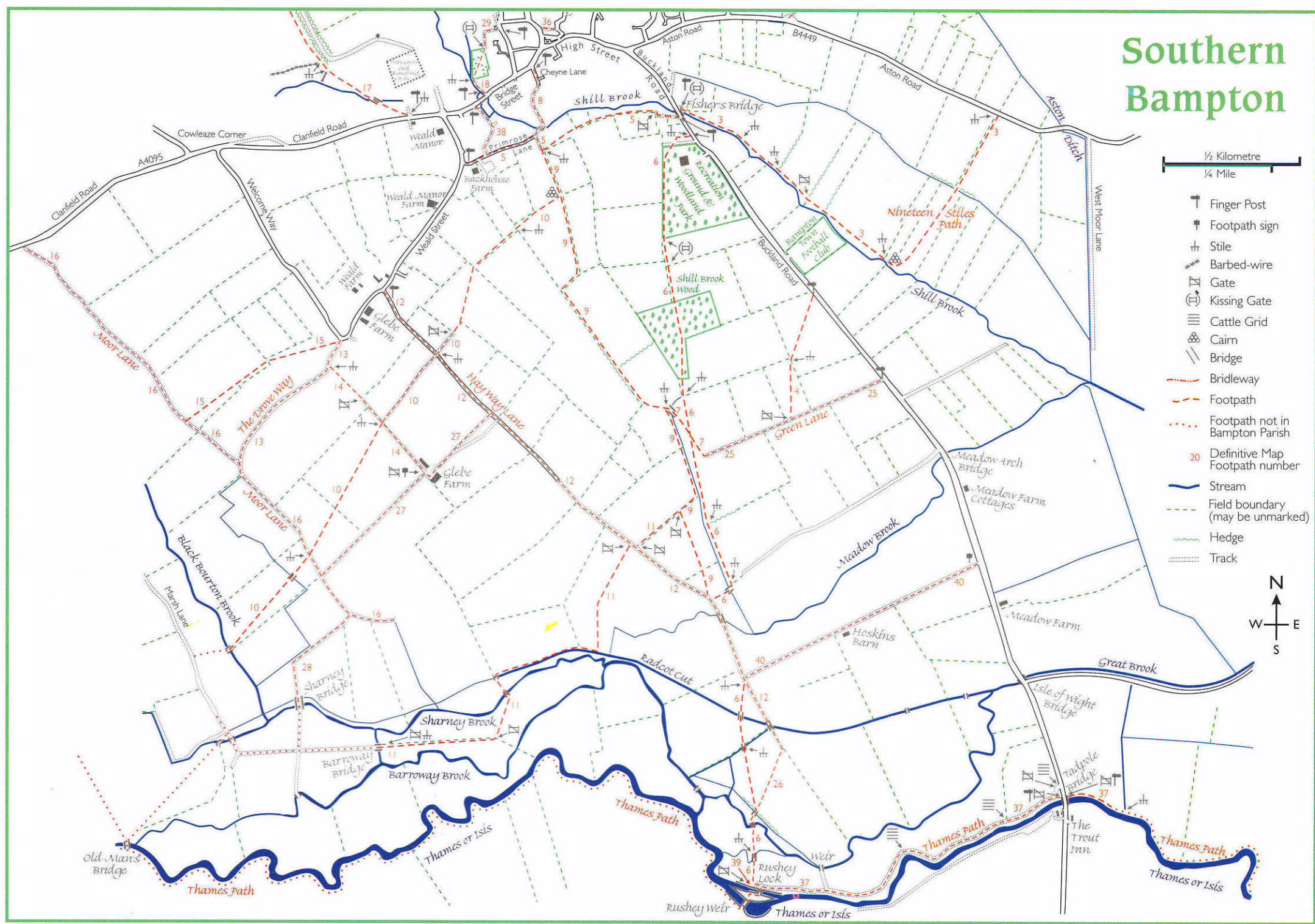
maps copyright © Ralph Norman 2003 (01993 850823)  
drawings copyright © Gilly Marsh, Jo Lewington and Janet Westman 2003





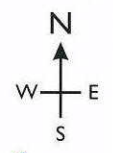


# Southern Bampton



1/2 Kilometre  
1/4 Mile

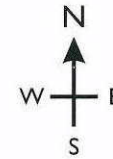
- Finger Post
- Footpath sign
- Stile
- Barbed-wire
- Gate
- Kissing Gate
- Cattle Grid
- Cairn
- Bridge
- Bridleway
- Footpath
- Footpath not in Bampton Parish
- Definitive Map Footpath number
- Stream
- Field boundary (may be unmarked)
- Hedge
- Track












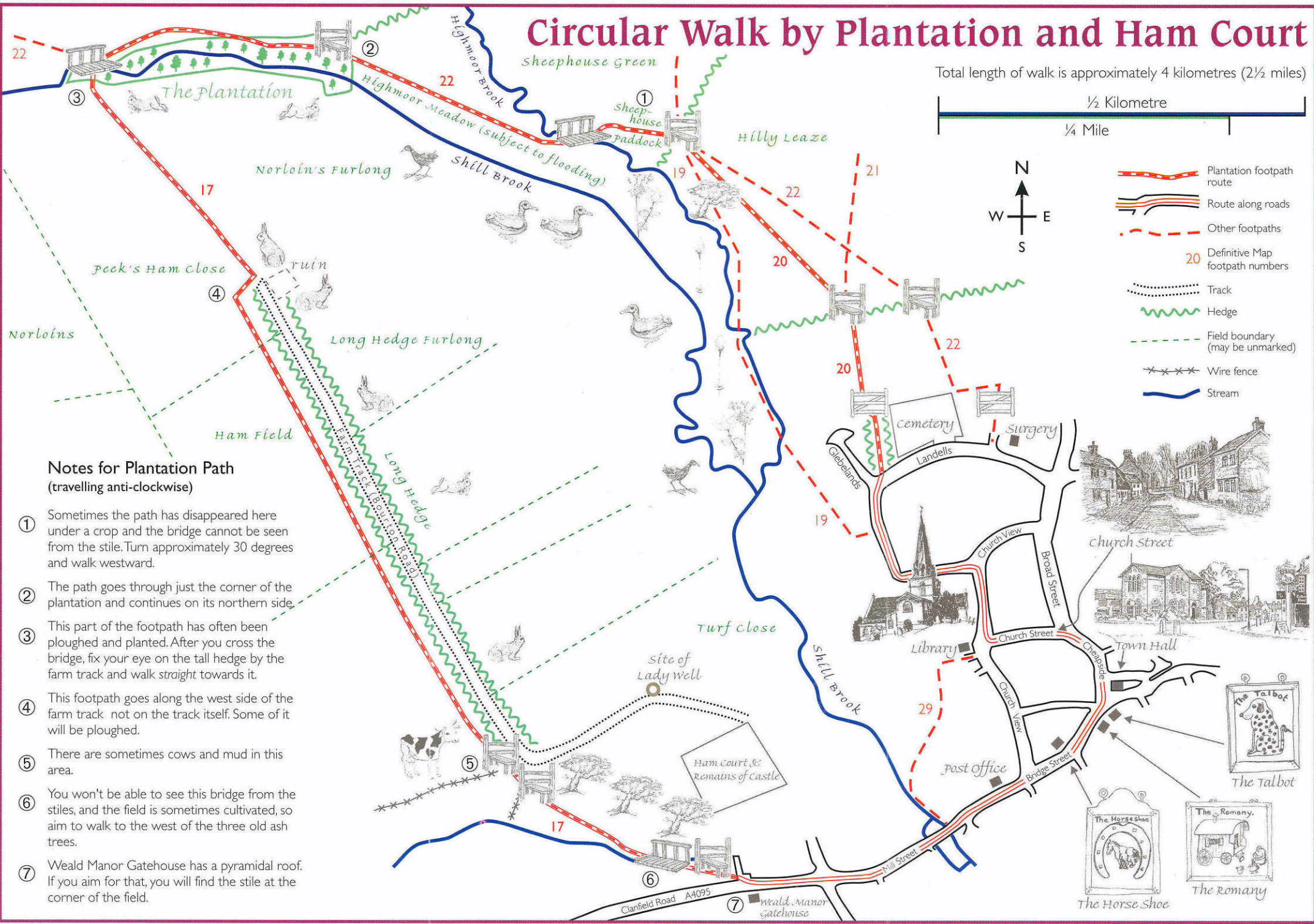


# Circular Walk by Plantation and Ham Court

Total length of walk is approximately 4 kilometres (2½ miles)



-  Plantation footpath route
-  Route along roads
-  Other footpaths
-  Definitive Map footpath numbers
-  Track
-  Hedge
-  Field boundary (may be unmarked)
-  Wire fence
-  Stream



## Notes for Plantation Path (travelling anti-clockwise)

- ① Sometimes the path has disappeared here under a crop and the bridge cannot be seen from the stile. Turn approximately 30 degrees and walk westward.
- ② The path goes through just the corner of the plantation and continues on its northern side.
- ③ This part of the footpath has often been ploughed and planted. After you cross the bridge, fix your eye on the tall hedge by the farm track and walk straight towards it.
- ④ This footpath goes along the west side of the farm track not on the track itself. Some of it will be ploughed.
- ⑤ There are sometimes cows and mud in this area.
- ⑥ You won't be able to see this bridge from the stiles, and the field is sometimes cultivated, so aim to walk to the west of the three old ash trees.
- ⑦ Weald Manor Gatehouse has a pyramidal roof. If you aim for that, you will find the stile at the corner of the field.